









CONTENTS





Human Emergence on Earth	A2	Native America	A18	The Civil War	A33
World: Political	A4	United States: Political	A20	U.S. Industries 1920	A34
World: Physical	A6	United States: Physical	A22	The Great Depression 1929–1939	A35
North America: Physical	A8	U.S. Outlying Areas	A24	Major Sources of Immigration	A36
South America: Physical	A9	North America 1783	A26	Immigration’s Impact 1910	A37
Africa: Physical	A10	United States 1775–1799	A27	African-American Migration 1940–1970	A38
Australia and Oceania	A11	U.S. Territorial Expansion	A28	U.S. Population Density	A39
Europe: Physical	A12	Slavery in the United States 1820–1860	A30		
Asia: Physical	A14	Secession 1860–1861	A31		
Mexico, Central America, and the Caribbean: Political	A16	Western Frontiers 1860–1890	A32		

Complete Legend for Physical and Political Maps

Symbols

	Lake
	Salt Lake
	Seasonal Lake
	River
	Waterfall
	Canal
	Mountain Peak
	Highest Mountain Peak

Cities

	Los Angeles	City over 1,000,000 population
	Calgary	City of 250,000 to 1,000,000 population
	Haifa	City under 250,000 population
	Paris	National Capital
	Vancouver	Secondary Capital (State, Province, or Territory)

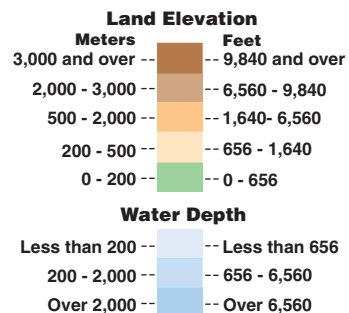
Type Styles Used to Name Features

CHINA	Country
O N T A R I O	State, Province, or Territory
PUERTO RICO (U.S.)	Possession
A T L A N T I C O C E A N	Ocean or Sea
<i>A l p s</i>	Physical Feature
<i>Borneo</i>	Island




Boundaries

	International Boundary
	Secondary Boundary

Land Elevation and Water Depths





La Tène	European Iron Age Sites
Judeidah	Early Agricultural Communities
Le Moustier	Palaeolithic Sites
	Civilized areas in Third Millennium B.C.
	Civilized areas in Second Millennium B.C.
	Civilization 1000 B.C. - 200 A.D.

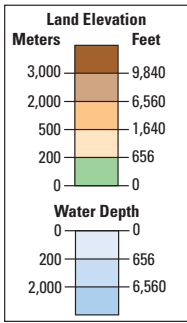
0 200 400 600 800 Miles
 0 300 600 900 1200 Kilometers
 Copyright by Rand McNally & Co.
 Goodes Projection





- National Capital
- Major Cities

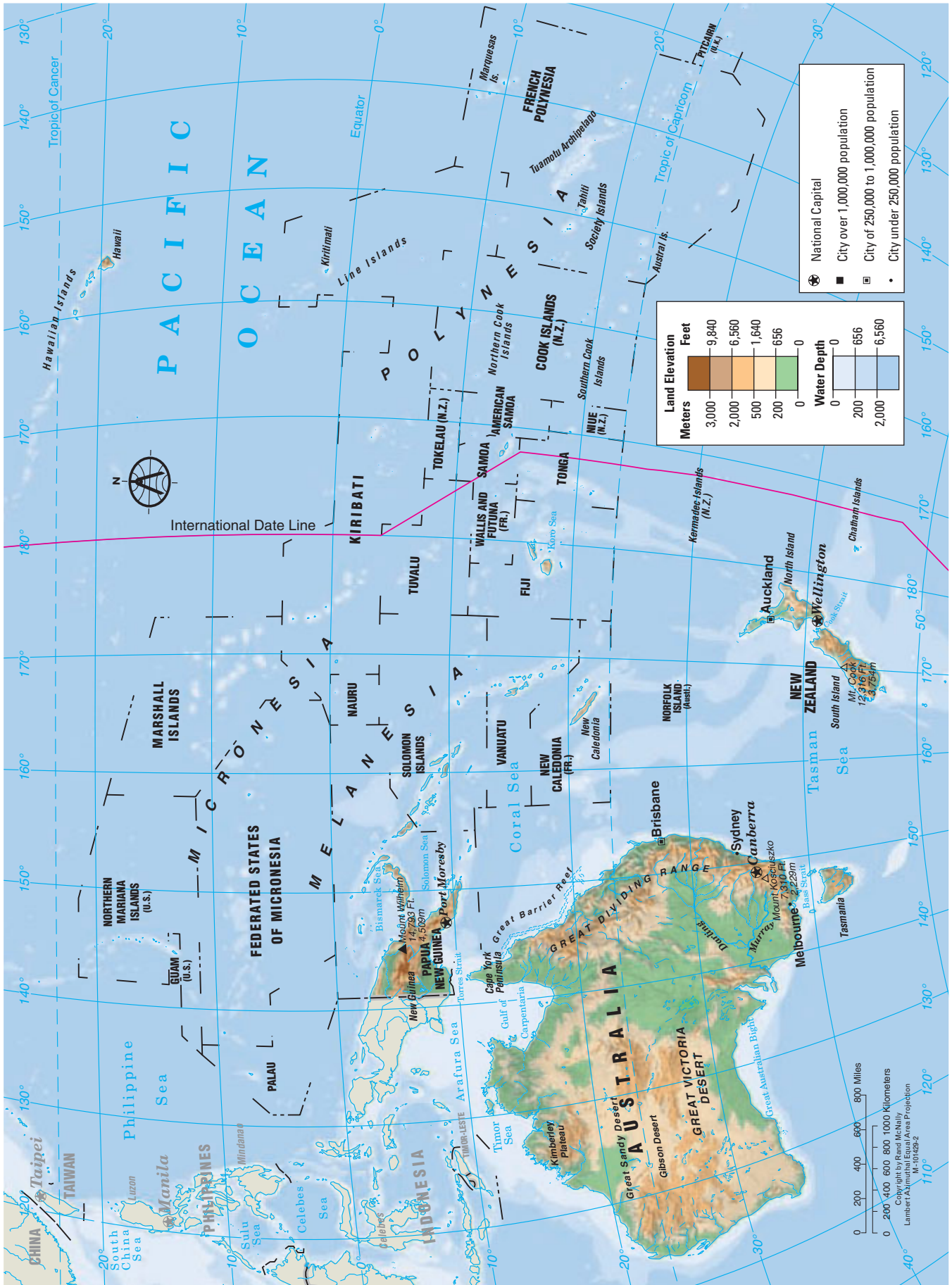












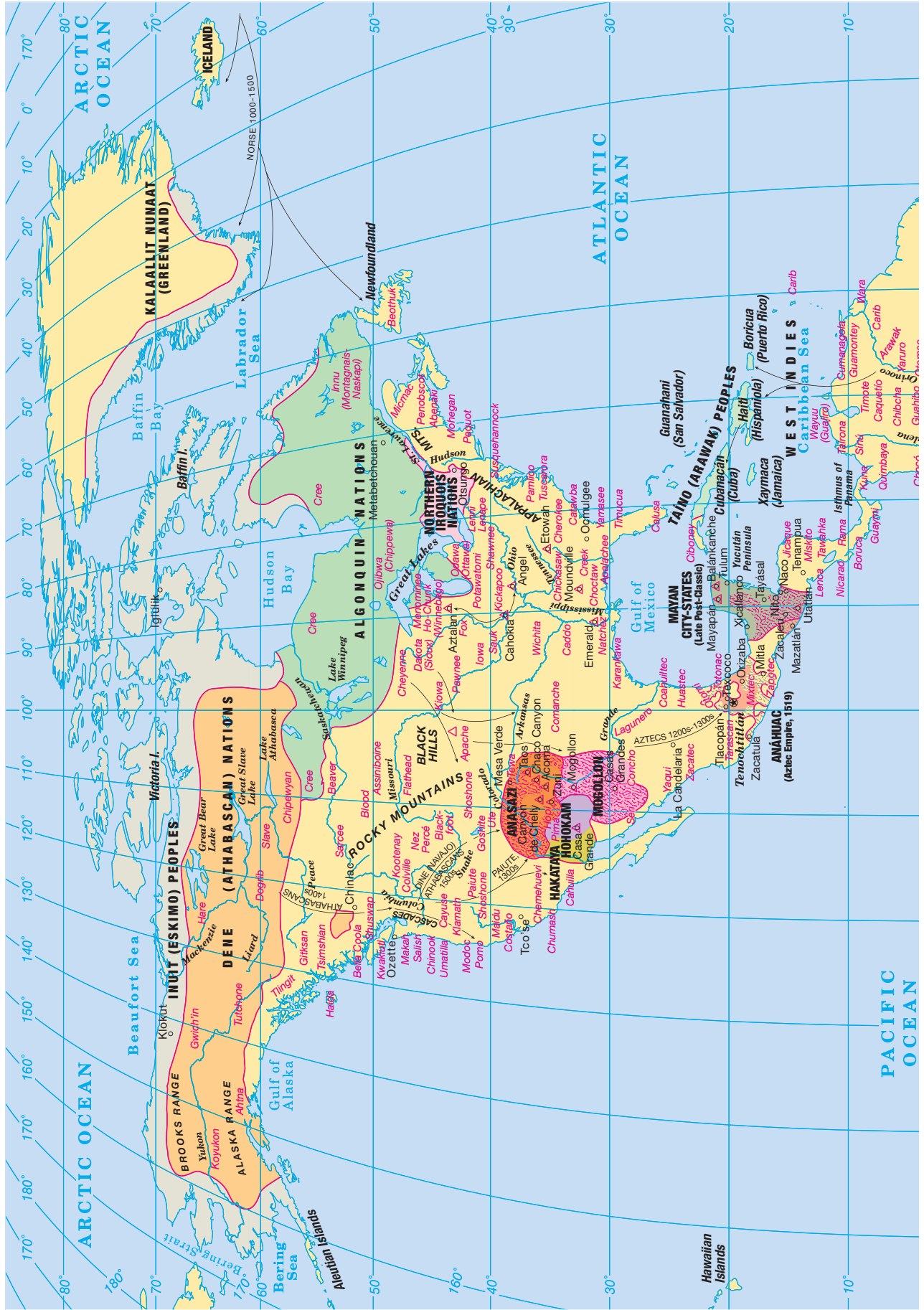


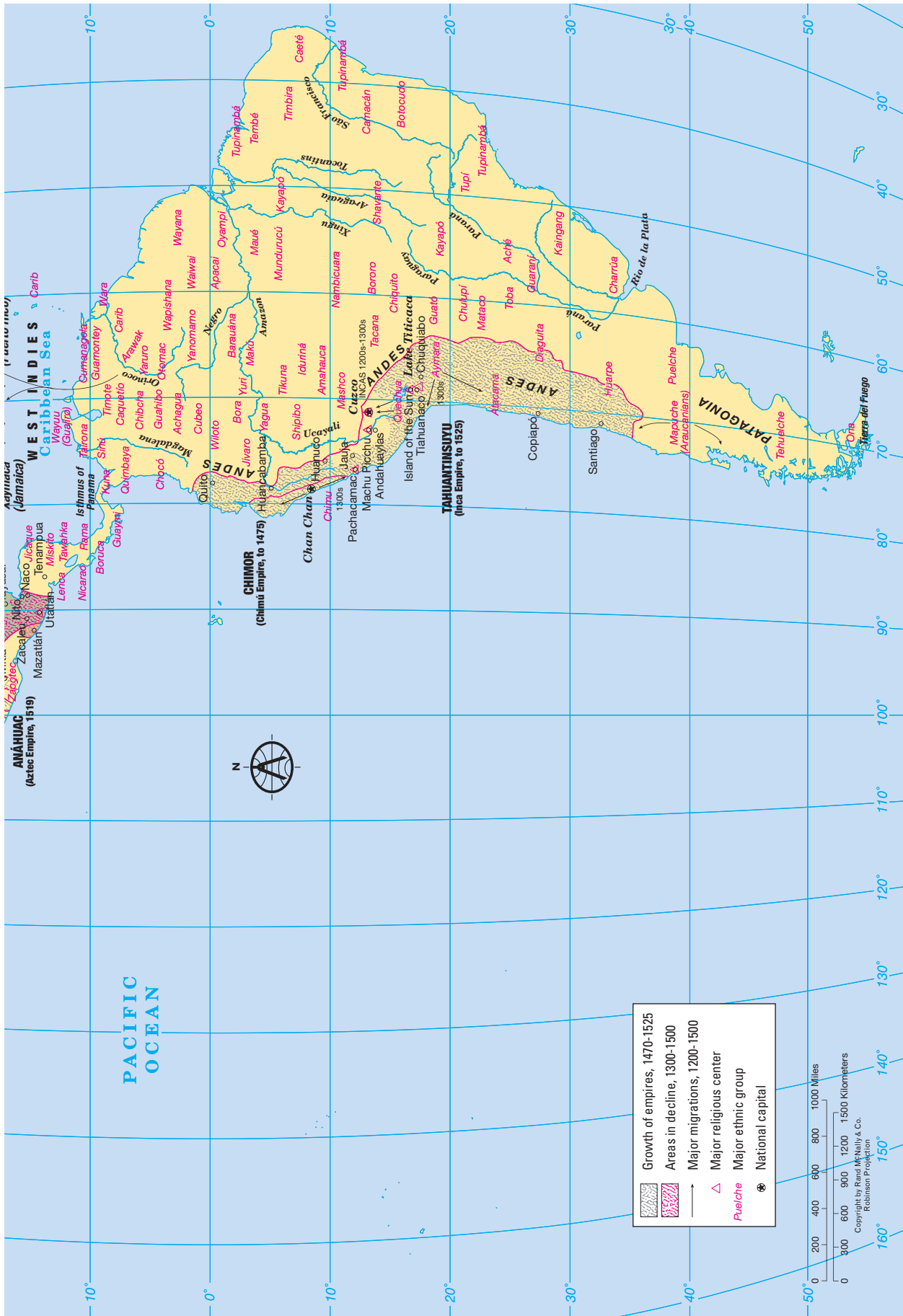










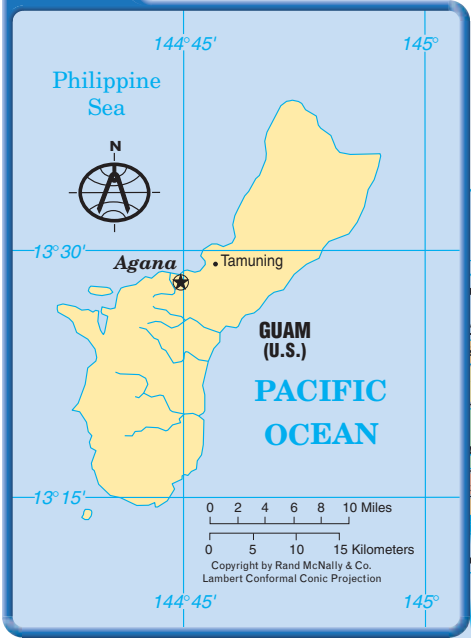








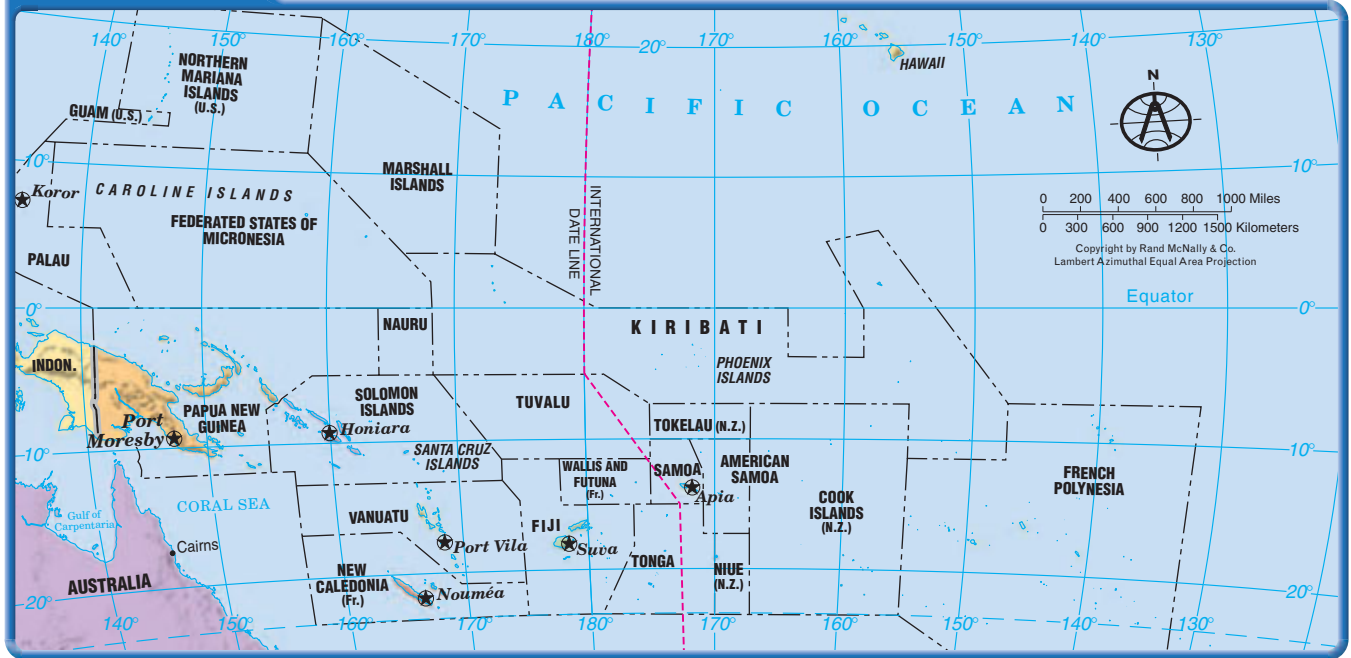
Guam



Samoa



Pacific Islands





Puerto Rico and the U.S. Virgin Islands



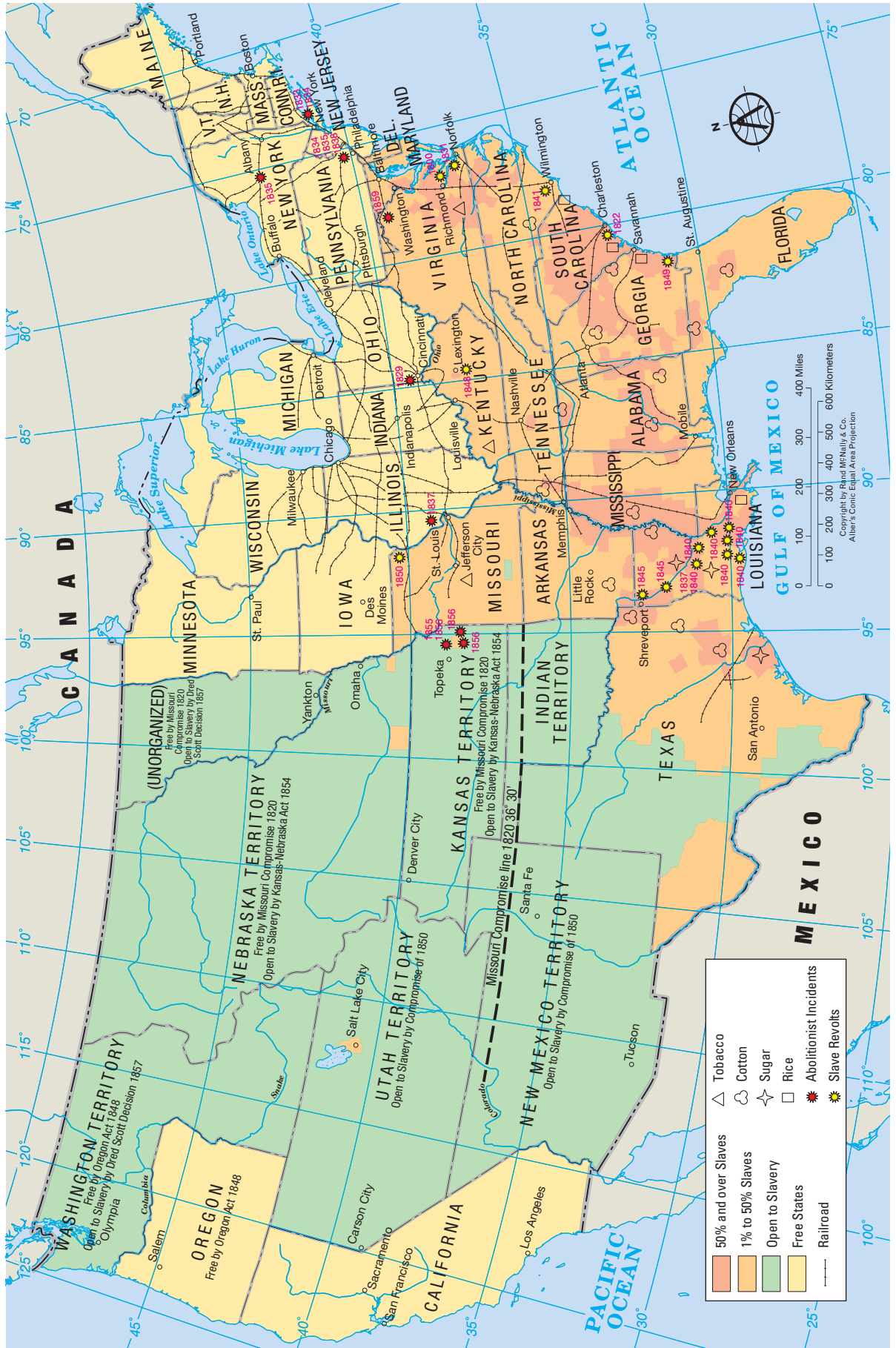


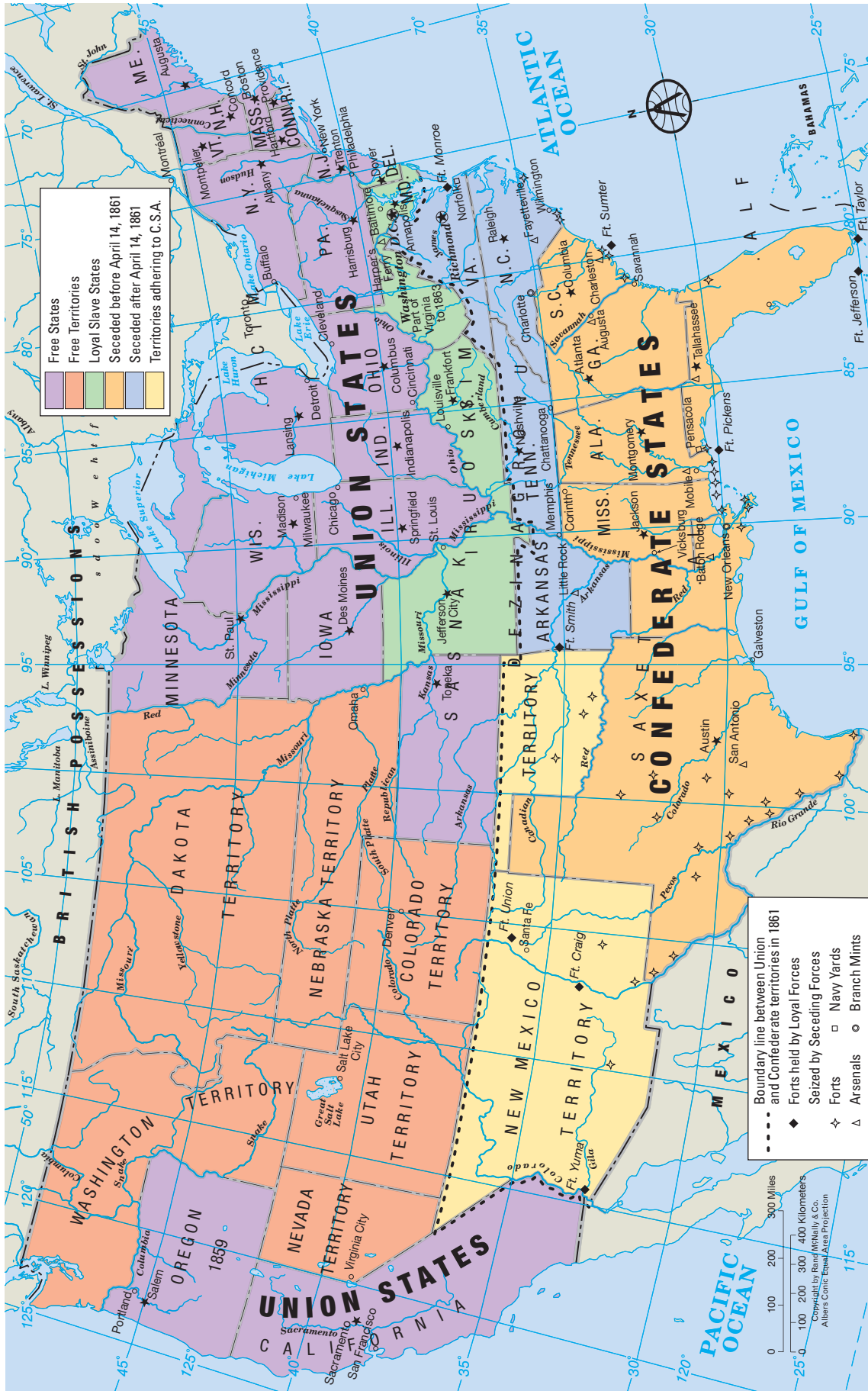


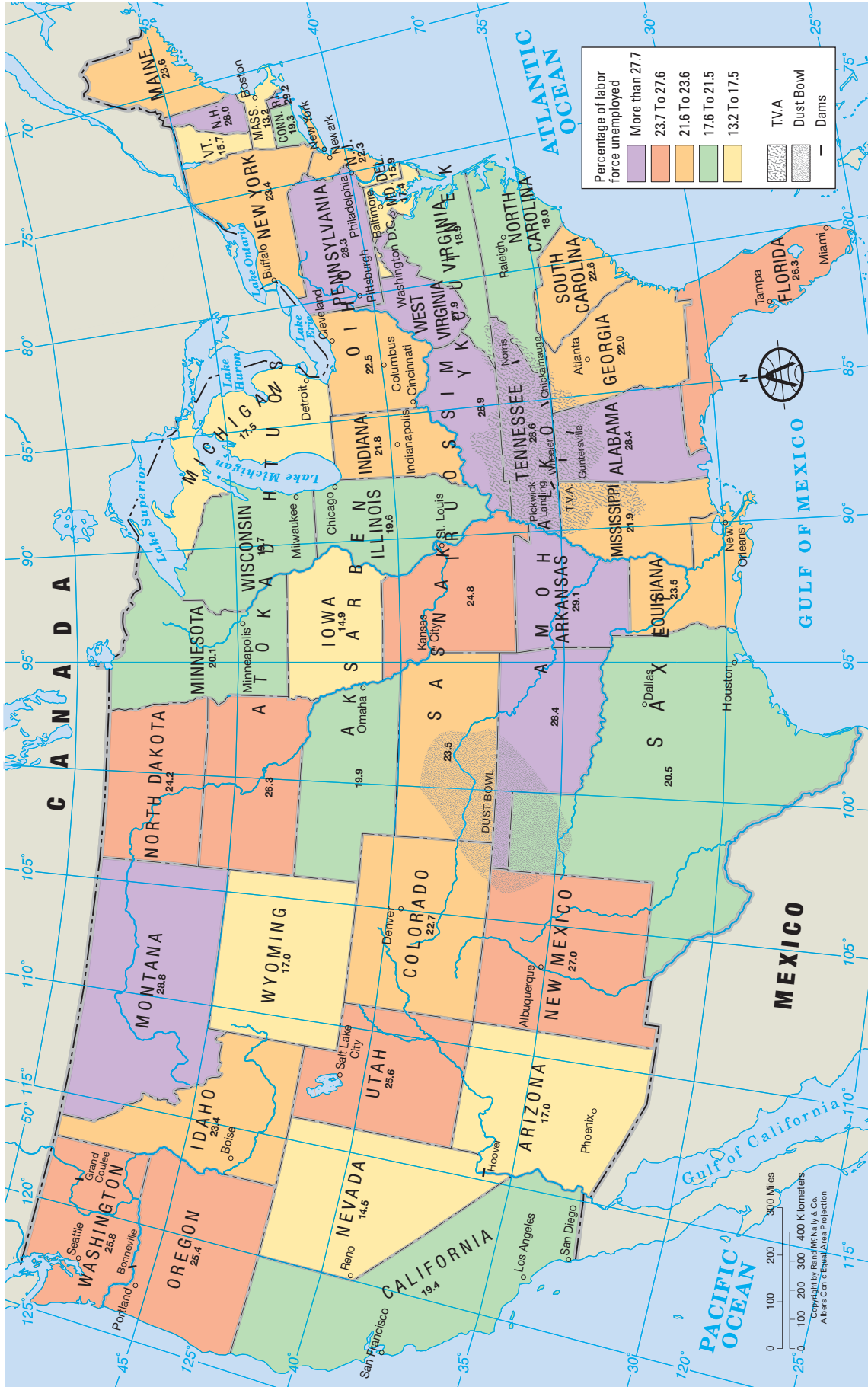
	Thirteen original states
	Territories and additional states
	British possessions after 1783
	Spanish possessions after 1783
	Disputed territory
	Posts retained by the British 1783-96
	Revolutionary War Routes
	Areas colored as of 1783

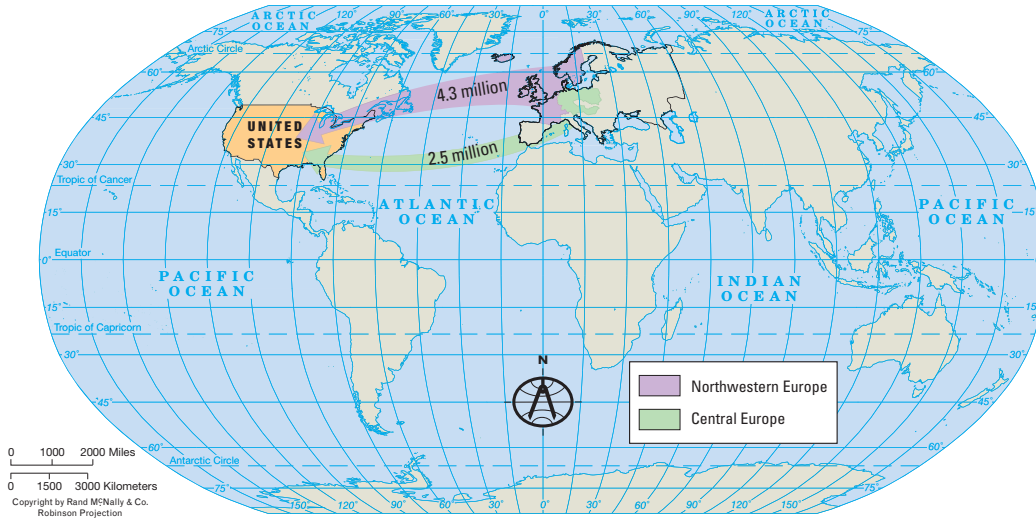




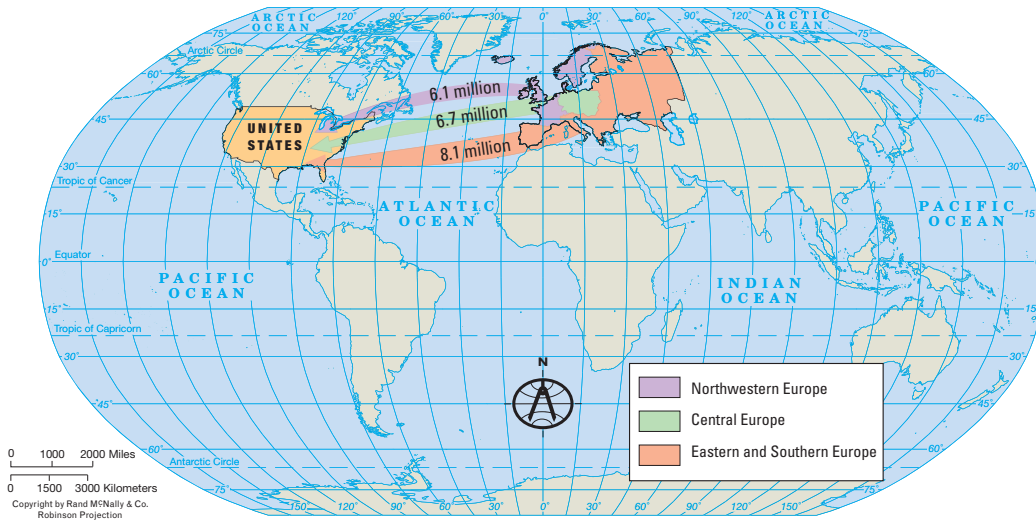




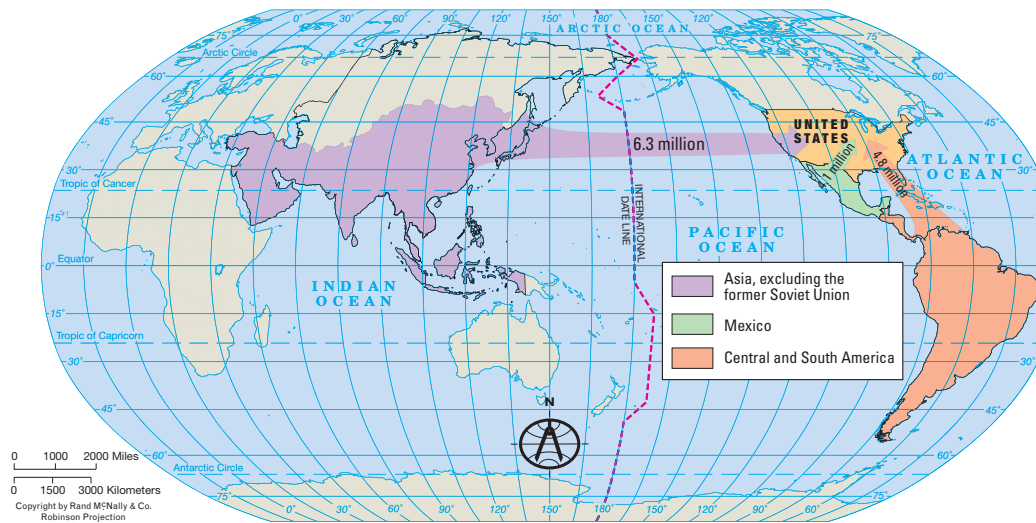




Immigration 1820-1870



Immigration 1880-1920



Immigration 1960s-1990s

